APP CRS	Rwy ldg	N/A
285°	TDZE	N/A
	Apt Elev	60

RNAV (GPS)-B
LODI (103)

RNP APCH.

Procedure NA at night.
NA Use Stockton altimeter setting; when not received, use Sacramento Intl altimeter setting and increase all MDA 40 feet.

MISSED APPROACH: Climbing left turn to 2000 direct LIN VOR/DME and hold.

SCK ASOS	NORCAL APP CON	CTAF
118.25	125.1 363.2	122.9

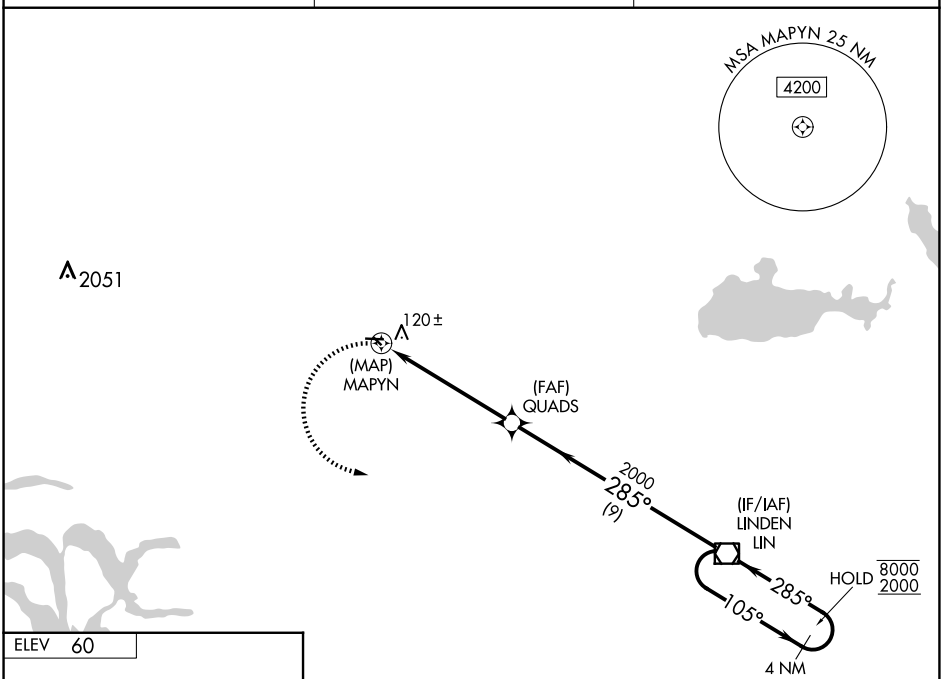

NoPT for arrival on LIN VOR/DME airway radials 124 CW 158.

ELEV 60

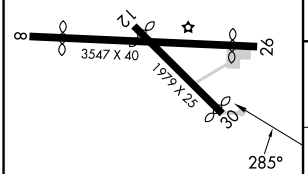

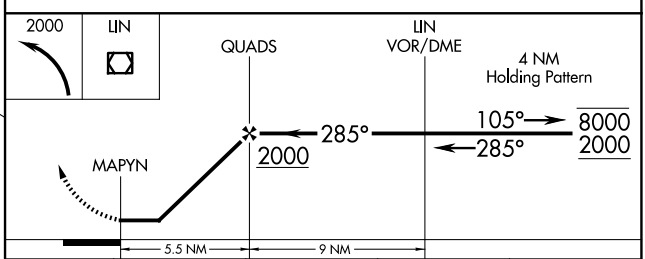

CATEGORY	A	B	C	D
C CIRCLING	640-1 580 (600-1)		NA	

LIRL Rwy 8-26

SW-2, 19 FEB 2026 to 19 MAR 2026