WAAS CH 86921 W07A	APP CRS 075°	Rwy Ldg 6389 TDZE 241 Apt Elev 244

RNAV (GPS) RWY 7
SANFORD SEACOAST RGNL (SFM)

RNP APCH - GPS.

Rwy 7 helicopter visibility reduction below ¾ SM NA. For uncompensated Baro-VNAV systems, LNAV/VNAV NA below -15°C or above 54°C. Baro-VNAV and VDP NA when using Rochester altimeter setting. When local altimeter setting not received, use Rochester altimeter setting: increase LPV DA to 479; increase LNAV/VNAV DA to 699 and visibility all Cats ⅛ SM, increase all MDAs 40 feet, and Circling Cat C visibility ¼ SM.

MISSED APPROACH: Climb to 3000 direct YEYUV and on track 085° to ENE VOR/DME and hold, continue climb-in-hold to 3000.

AWOS-3PT	PORTLAND APP CON★	CLNC DEL	UNICOM
120.025	119.75 269.35	121.725	123.075 (CTAF) L

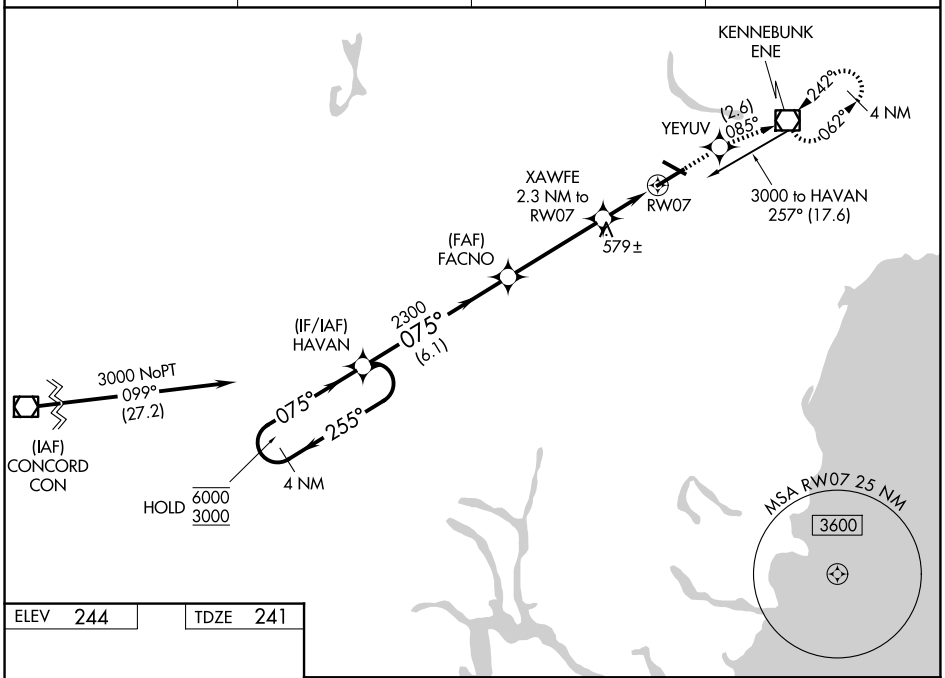

ELEV 244	TDZE 241

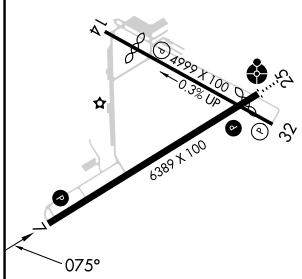

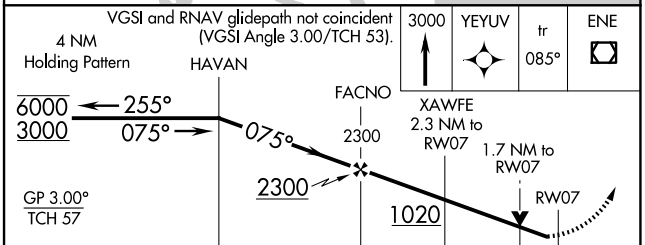

CATEGORY	A	B	C	D
LPV DA	441-¾ 200 (200-¾)			
LNAV/VNAV DA	650-1⅜ 409 (500-1⅜)			
LNAV MDA	840-1 599 (600-1)		840-1¾ 599 (600-1¾)	
CIRCLING	840-1 596 (600-1)		1180-2¾ 936 (1000-2¾)	1240-3 996 (1000-3)

REIL Rwy 7 L
HIRL Rwy 7-25 L
MIRL Rwy 14-32 L

NE-1, 19 FEB 2026 to 19 MAR 2026