WAAS CH 86611 W08A	APP CRS 078°	Rwy Ldg 10591 TDZE 1118 Apt Elev 1135

RNAV (GPS) Y RWY 8
PHOENIX SKY HARBOR INTL (PHX)

RNP APCH - GPS.

Simultaneous approach authorized. LNAV procedure NA during simultaneous operatations.Inop table does not apply to LPV all Cats. For inop ALS, increase LNAV Cats C and D visibility to 2 SM.

MALSF

MISSED APPROACH: Climb to 3000 then climbing left turn to 5000 direct AVENT and hold.

D-ATIS	PHOENIX APP CON	PHOENIX TOWER	GND CON
127.575	128.65 353.9	118.7 278.8 (8-26) 120.9 254.3 (7L-25R, 7R-25L)	119.75 269.2 (N) 132.55 269.2 (S)

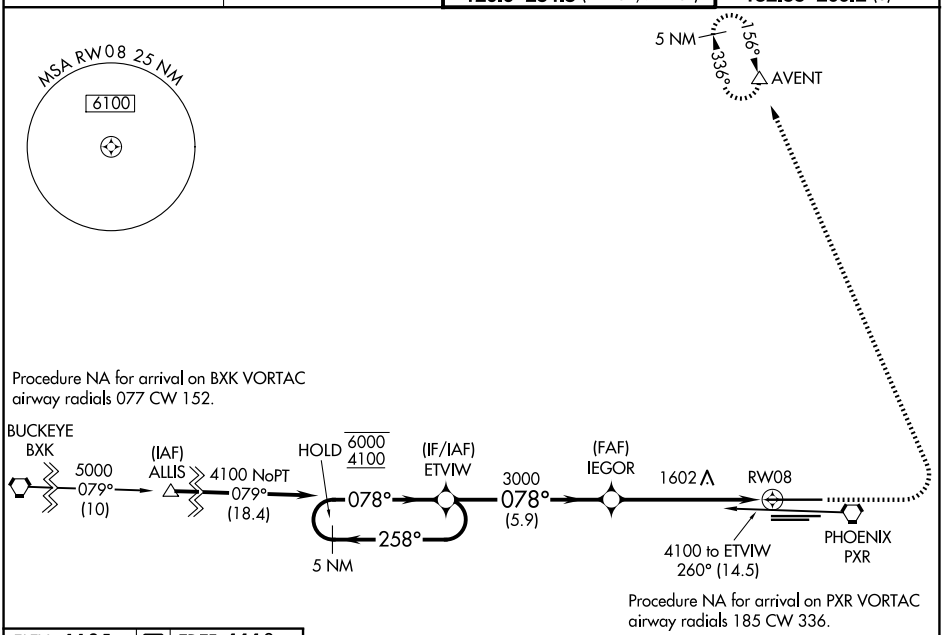

ELEV 1135 | D | TDZE 1118

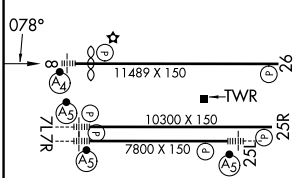

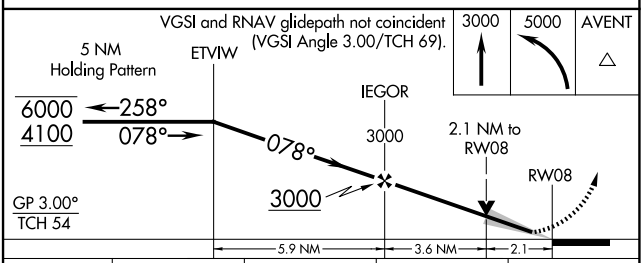

CATEGORY	A	B	C	D
LPV DA	1368-¾ 250 (300-¾)			
LNAV MDA	1860-¾ 742 (800-¾)	1860-1 742 (800-1)	1860-1⅞ 742 (800-1⅞)	
CIRCLING	1860-1 725 (800-1)	1860-1¼ 725 (800-1¼)	2040-2¾ 905 (1000-2¾)	2340-3 1205 (1300-3)

HIRL Rwys 8-26, 7L-25R and 7R-25L
REIL Rwy 26

SW-4, 19 FEB 2026 to 19 MAR 2026
SW-4, 19 FEB 2026 to 19 MAR 2026