





25219

AIRPORT DIAGRAM

AL-215 (FAA)

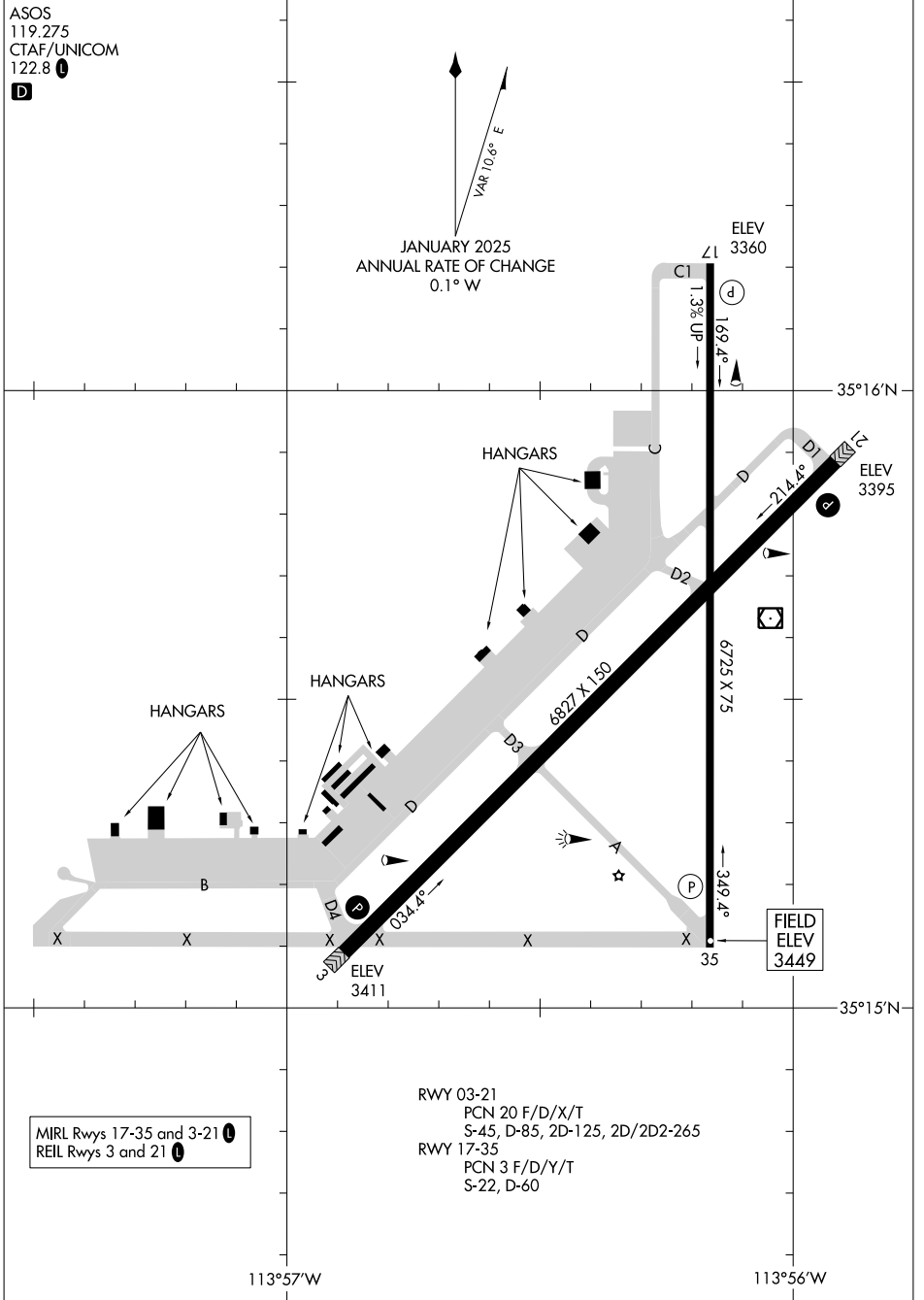
KINGMAN (IGM)
KINGMAN, ARIZONA



ASOS
119.275
CTAF/UNICOM
122.8 




VAR 10.6° E
JANUARY 2025
ANNUAL RATE OF CHANGE
0.1° W

SW-4, 19 FEB 2026 to 19 MAR 2026

SW-4, 19 FEB 2026 to 19 MAR 2026



MIRL Rwy 17-35 and 3-21 
REIL Rwy 3 and 21 

RWY 03-21
PCN 20 F/D/X/T
S-45, D-85, 2D-125, 2D/2D2-265
RWY 17-35
PCN 3 F/D/Y/T
S-22, D-60

AIRPORT DIAGRAM

25219

KINGMAN, ARIZONA
KINGMAN (IGM)